










County Location

SCALE















0 1 2 4 6 8 Miles

### LEGEND

#### Highway Functional Classification

	1	Interstate
	2	Principal Arterial-Other Freeways and Expressways
	3	Principal Arterial- Other
	4	Minor Arterial
	5	Major Collector
	6	Minor Collector
	7	Local Road

	Proposed Road		Railroad
	Open/Water		INTERSTATE
	Streams / Creeks		US ROUTES
	Swamp / Marsh		STATE ROUTE
	Large Urban Area		COUNTY ROAD
	Large Urban Study Area		FOREST ROAD
	Small Urban Area		
	Parks		